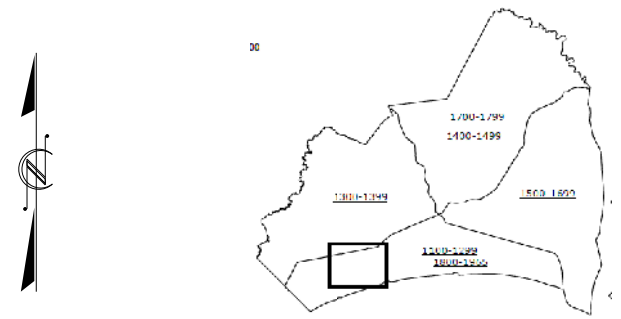


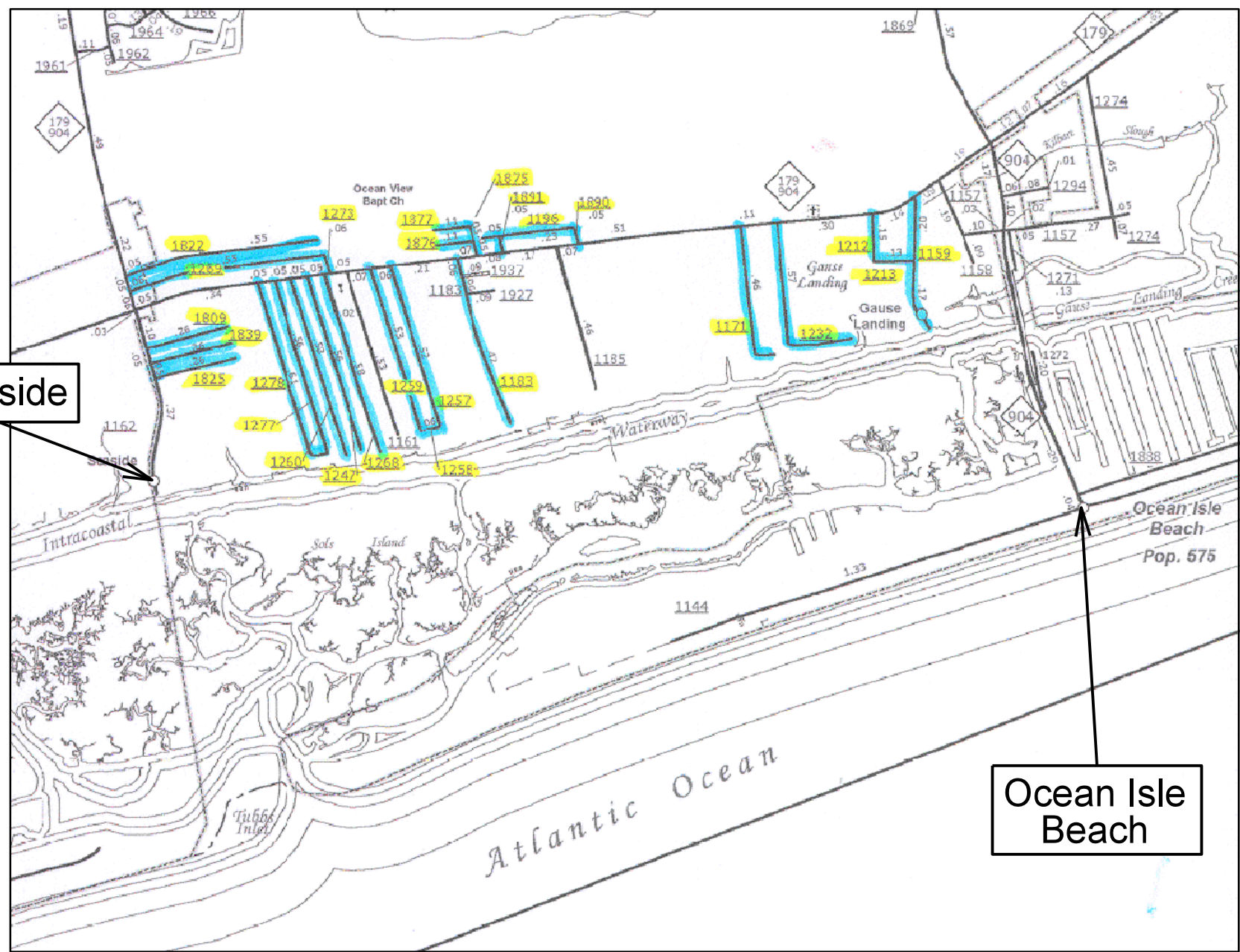
INDEX OF SHEETS	
SHEET NO.	SHEET
1 & 2	INDEX OF SHEETS & TITLE SHEETS
3	PAVEMENT SCHEDULE, TYPICAL SECTION
4 - 7	SUMMARY OF QUANTITIES
8	TRAFFIC CONTROL DETAIL

# BRUNSWICK COUNTY

**TYPE OF WORK: FOG SEAL TREATMENT, ETC.**  
**LOCATION: 52 SECTIONS OF SECONDARY ROADS**



BRUNSWICK CO.



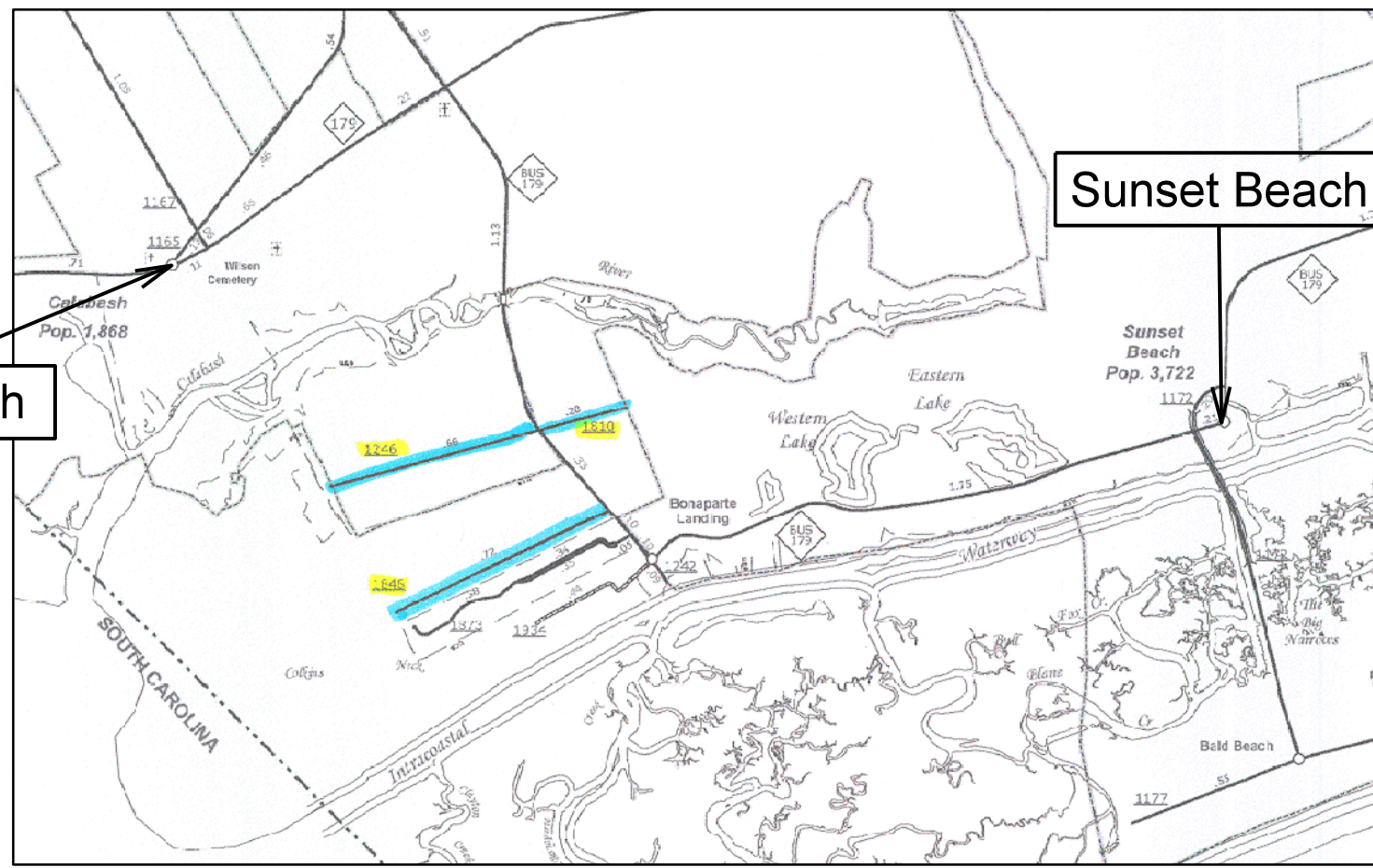
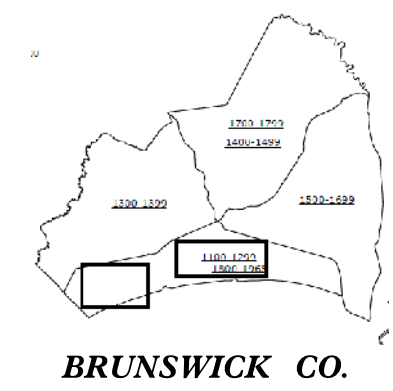
BRUNSWICK COUNTY FOG SEAL - 2015				
MAP NO.	ROAD NAME	SR #	FROM	TO
1	Gause Landing Rd. S.W.	1159	NC 179	Dead End
2	Frink Street S. W.	1171	NC 179	Dead End
3	Ocean Haven Rd S.W.	1183	NC 179	Dead End
4	Eastbrook Ave S.W.	1196	SR 1890	Dead End
5	Hickory Ave S.W.	1212	NC 179	SR 1213
6	Live Oak Ave S.W.	1213	SR 1212	SR 1159
7	Waterway Drive S.W.	1232	NC 179	Dead End
8	Craven Street S.W.	1236	SR 1139	SR 1139
9	Shady Forest Dr S.W	1246	NC 179	Dead End
10	Waterloo Street S.W.	1247	NC 179	Dead End
11	Bessemer Rd. S.W.	1249	NC 179	Dead End
12	Ocean View Drive S.W.	1257	NC 179	SR 1258
13	Allred Street S.W	1258	SR 1257	SR 1259
14	Kittrell Drive S.W.	1259	NC 179	SR 1258
15	Wonderland St S.W.	1260	NC 179	Dead End
16	Oakland Street S.W.	1265	SR 1139	Dead End
17	Burgaw Street S.W.	1266	SR 1139	Dead End
18	Whispering Pine St S.W.	1268	NC 179	Dead End
19	Westbrook Ave S.W.	1269	NC 904	SR 1273
20	Lewis Drive S.W.	1273	NC 179	SR 1822
21	Harbor Drive S.W.	1277	NC 179	SR 1278
22	Camelot Drive S.W.	1278	NC 179	SR 1277
23	N Boonesboro Rd S.W.	1279	SR 1137	SR 1139
24	River Street S.W.	1286	SR 1137	Dead End
25	James Street S.W.	1287	SR 1286	Dead End
26	Lott Street S.W.	1290	SR 1293	SR 1137
27	N. Tanglewood Drive S.W.	1291	SR 1137	SR 1911
28	Winchester Drive S.W.	1292	SR 1137	SR 1293
29	Fairfield Ave S.W.	1293	SR 1292	SR 1290
30	Barracuda St S.W.	1801	SR 1139	Dead End
31	BO-TUC Rd.	1809	SR 1162	Dead End
32	Shady Forest Dr S.W	1810	NC 179	Dead End
33	Blue Marlin Street S.W.	1811	SR 1139	Dead End
34	Azalea Dr S.W.	1812	SR 1141	SR 1813
35	Pinewood Dr S.W.	1813	SR 1812	Dead End
36	Dale Avenue S.W.	1822	NC 179	Dead End
37	Brigadier Avenue S.W.	1825	SR 1162	Dead End
38	Joe Brooks Rd S.W.	1839	SR 1162	Dead End
39	Wilkes St S.W	1845	SR 1139	Dead End
40	Heritage Drive S.W.	1846	NC 179	Dead End
41	Randy Street S.W.	1863	SR 1139	Dead End
42	Sea Aire Drive S.W.	1864	SR 1236	SR 1864
43	Coastal Pine Dr S.W.	1875	NC 179	SR 1877
44	Robinson St S.W.	1876	SR 1875	Dead End
45	Pearl Street S.W.	1877	SR 1875	Dead End
46	Spruce LN S.W.	1890	NC 179	SR 1196
47	Evergreen LN S.W.	1891	NC 179	SR 1196
48	Lewis St. S.W.	1911	SR 1291	Dead End
49	Keith St Sw	1914	SR 1139	Dead End
50	Vinton St S.W.	1915	SR 1286	Dead End
51	Pin Fish St. S.W.	1917	SR 1811	Dead End
52	Mackerel Street	1925	SR 1811	Dead End

MAPS N.T.S.

REVISIONS

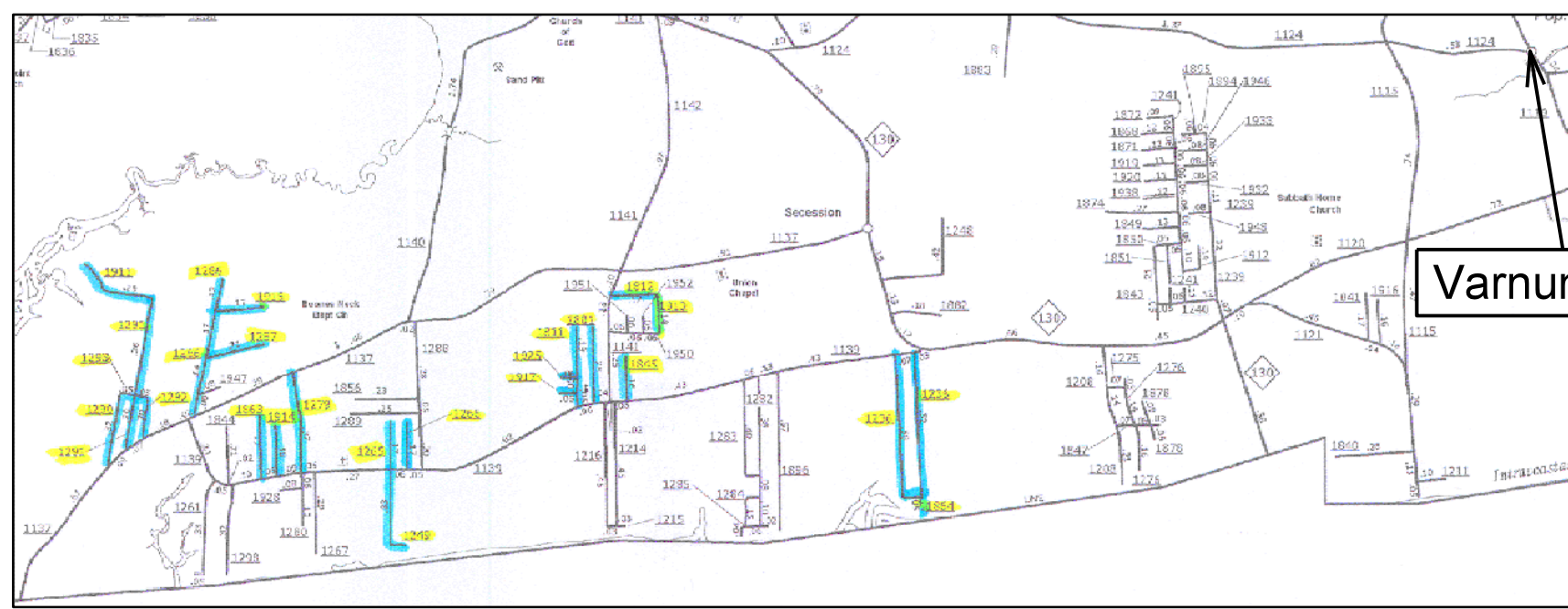
25-MAR-2015 11:18 Data 2015 System Preservation Fog Seal Brunswick 3SP.20105.003 Brunswick\_Rd.dgn  
 8/17/99

# BRUNSWICK COUNTY - CONT.



Calabash

Sunset Beach



Varnumtown

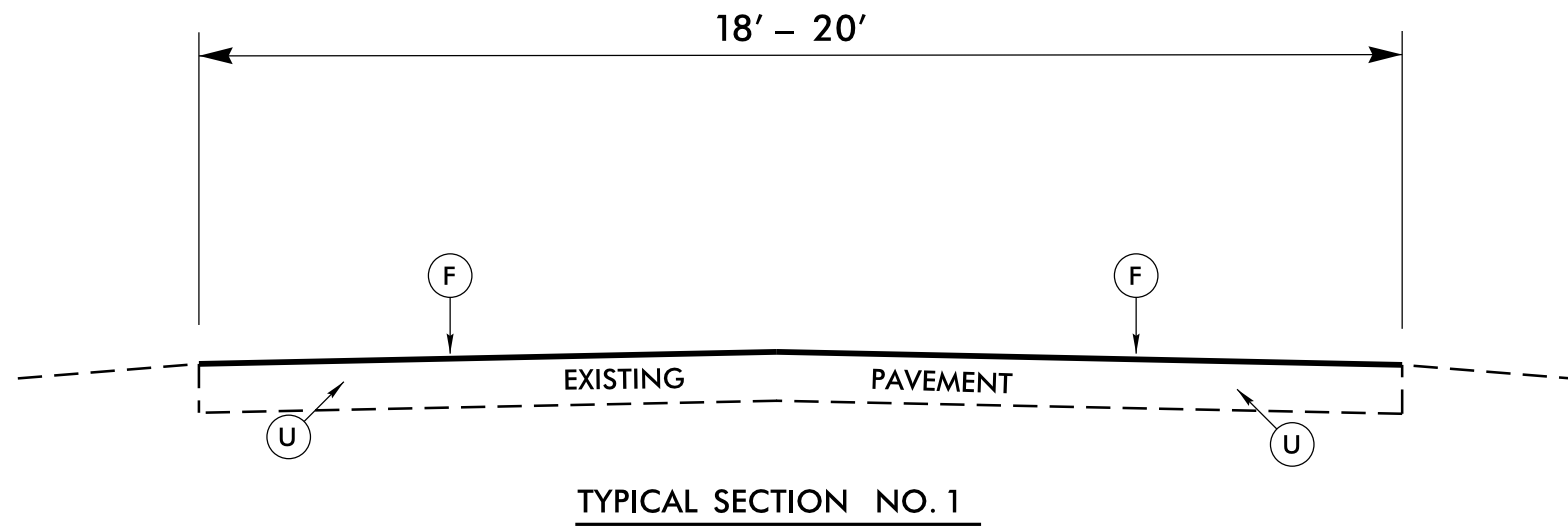
BRUNSWICK COUNTY FOG SEAL - 2015				
MAP NO.	ROAD NAME	SR #	FROM	TO
1	Gause Landing Rd. S.W.	1159	NC 179	Dead End
2	Frink Street S. W.	1171	NC 179	Dead End
3	Ocean Haven Rd S.W.	1183	NC 179	Dead End
4	Eastbrook Ave S.W.	1196	SR 1890	Dead End
5	Hickory Ave S.W.	1212	NC 179	SR 1213
6	Live Oak Ave S.W.	1213	SR 1212	SR 1159
7	Waterway Drive S.W.	1232	NC 179	Dead End
8	Craven Street S.W.	1236	SR 1139	SR 1139
9	Shady Forest Dr S.W	1246	NC 179	Dead End
10	Waterloo Street S.W.	1247	NC 179	Dead End
11	Bessemer Rd. S.W.	1249	NC 179	Dead End
12	Ocean View Drive S.W.	1257	NC 179	SR 1258
13	Allred Street S.W	1258	SR 1257	SR 1259
14	Kittrell Drive S.W.	1259	NC 179	SR 1258
15	Wonderland St S.W.	1260	NC 179	Dead End
16	Oakland Street S.W.	1265	SR 1139	Dead End
17	Burgaw Street S.W.	1266	SR 1139	Dead End
18	Whispering Pine St S.W.	1268	NC 179	Dead End
19	Westbrook Ave S.W.	1269	NC 904	SR 1273
20	Lewis Drive S.W.	1273	NC 179	SR 1822
21	Harbor Drive S.W.	1277	NC 179	SR 1278
22	Camelot Drive S.W.	1278	NC 179	SR 1277
23	N Boonesboro Rd S.W.	1279	SR 1137	SR 1139
24	River Street S.W.	1286	SR 1137	Dead End
25	James Street S.W.	1287	SR 1286	Dead End
26	Lott Street S.W.	1290	SR 1293	SR 1137
27	N. Tanglewood Drive S.W.	1291	SR 1137	SR 1911
28	Winchester Drive S.W.	1292	SR 1137	SR 1293
29	Fairfield Ave S.W.	1293	SR 1292	SR 1290
30	Barrauda St S.W.	1801	SR 1139	Dead End
31	BO-TUC Rd.	1809	SR 1162	Dead End
32	Shady Forest Dr S.W	1810	NC 179	Dead End
33	Blue Marlin Street S.W.	1811	SR 1139	Dead End
34	Azalea Dr S.W.	1812	SR 1141	SR 1813
35	Pinewood Dr S.W.	1813	SR 1812	Dead End
36	Dale Avenue S.W.	1822	NC 179	Dead End
37	Brigadier Avenue S.W.	1825	SR 1162	Dead End
38	Joe Brooks Rd S.W.	1839	SR 1162	Dead End
39	Wilkes St S.W	1845	SR 1139	Dead End
40	Heritage Drive S.W.	1846	NC 179	Dead End
41	Randy Street S.W.	1863	SR 1139	Dead End
42	Sea Aire Drive S.W.	1864	SR 1236	SR 1864
43	Coastal Pine Dr S.W.	1875	NC 179	SR 1877
44	Robinson St S.W.	1876	SR 1875	Dead End
45	Pearl Street S.W.	1877	SR 1875	Dead End
46	Spruce LN S.W.	1890	NC 179	SR 1196
47	Evergreen LN S.W.	1891	NC 179	SR 1196
48	Lewis St. S.W.	1911	SR 1291	Dead End
49	Keith St Sw	1914	SR 1139	Dead End
50	Vinton St S.W.	1915	SR 1286	Dead End
51	Pin Fish St. S.W.	1917	SR 1811	Dead End
52	Mackerel Street	1925	SR 1811	Dead End

REVISIONS

25-MAR-2015 17:25  
 D:\New\Fogging Data\2015 System Preservation\Fog Seal\Brunswick\3SP.20105.003\Brunswick\_Rely.dgn  
 8/17/99

8/17/99

REVISIONS



**BRUNSWICK CO.:**  
**MAP NOS. 1 - 52**

SR 1159, 1171, 1183, 1196, 1212, 1213,  
 1232, 1236, 1246, 1247, 1249, 1257 - 1260,  
 1265, 1266, 1268, 1269, 1273, 1277 - 1279,  
 1286, 1287, 1290 - 1293, 1801, 1809 - 1813,  
 1822, 1825, 1839, 1845, 1846, 1863, 1864,  
 1875 - 1877, 1890, 1891, 1911, 1914, 1915,  
 1917, 1925

PAVEMENT SCHEDULE	
F	ASPHALT SURFACE TREATMENT, FOG SEAL
U	EXISTING PAVEMENT

**NOT TO SCALE**

26-MAR-2015 12:59  
 D:\Resurfacing\_Data\2015 System Preservation\Fog\_Seal\Brunswick\3SP.20105.003\_Brunswick\_Roly\_TYP.dgn  
 \$\$\$\$LSFRN\$\$\$

PROJECT NO.	SHEET NO.
3SP.20105.003	4

## SUMMARY OF QUANTITIES

PROJECT NO	COUNTY	MAP NO	ROUTE	DESCRIPTION	TYP	LANES	LANE TYPE	FINAL SURFACE TESTING REQUIRED	WARM MIX ASPHALT REQUIRED	LENGTH MI	WIDTH FT	ASPHALT SURFACE TREATMENT, FOG SEAL SY
3SP.20105.003	Brunswick	N/A	VARIOUS SECONDARY ROADS	PROJECT WIDE	N/A							
<b>TOTAL FOR MAP NO. 0</b>												
3SP.20105.003	Brunswick	1	SR 1159 (GAUSE LANDING RD. S.W.)	FROM NC 179 TO DEAD END	1	2	2WU	NO	NO	0.42	18	4,435
<b>TOTAL FOR MAP NO. 1</b>												
3SP.20105.003	Brunswick	2	SR 1171 (FRINK STREET S.W.)	FROM NC 179 TO DEAD END	1	2	2WU	NO	NO	0.46	20	5,447
<b>TOTAL FOR MAP NO. 2</b>												
3SP.20105.003	Brunswick	3	SR 1183 (OCEAN HAVEN RD. S.W.)	FROM NC 179 TO DEAD END	1	2	2WU	NO	NO	0.55	20	6,453
<b>TOTAL FOR MAP NO. 3</b>												
3SP.20105.003	Brunswick	4	SR 1196 (EASTBROOK AVE S.W.)	FROM SR 1890 TO DEAD END	1	2	2WU	NO	NO	0.28	20	3,285
<b>TOTAL FOR MAP NO. 4</b>												
3SP.20105.003	Brunswick	5	SR 1212 (HICKORY AVE S.W.)	FROM NC 179 TO SR 1213	1	2	2WU	NO	NO	0.15	20	1,760
<b>TOTAL FOR MAP NO. 5</b>												
3SP.20105.003	Brunswick	6	SR 1213 (LIVE OAK AVE S.W.)	FROM SR 1212 TO SR 1159	1	2	2WU	NO	NO	0.13	20	1,525
<b>TOTAL FOR MAP NO. 6</b>												
3SP.20105.003	Brunswick	7	SR 1232 (WATERWAY DRIVE S.W.)	FROM NC 179 TO DEAD END	1	2	2WU	NO	NO	0.57	20	6,738
<b>TOTAL FOR MAP NO. 7</b>												
3SP.20105.003	Brunswick	8	SR 1236 (CRAVEN STREET S.W.)	FROM SR 1139 TO SR 1139	1	2	2WU	NO	NO	1.1	20	12,907
<b>TOTAL FOR MAP NO. 8</b>												
3SP.20105.003	Brunswick	9	SR 1246 (SHADY FOREST DRIVE S.W.)	FROM NC 179 TO DEAD END	1	2	2WU	NO	NO	0.66	20	7,794
<b>TOTAL FOR MAP NO. 9</b>												
3SP.20105.003	Brunswick	10	SR 1247 (WATERLOO STREET S.W.)	FROM NC 179 TO DEAD END	1	2	2WU	NO	NO	0.56	18	5,914
<b>TOTAL FOR MAP NO. 10</b>												
3SP.20105.003	Brunswick	11	SR 1249 (BESSEMER RD. S.W.)	FROM SR 1139 TO DEAD END	1	2	2WU	NO	NO	0.66	20	7,744
<b>TOTAL FOR MAP NO. 11</b>												
3SP.20105.003	Brunswick	12	SR 1257 (OCEAN VIEW DRIVE S.W.)	FROM NC 179 TO SR 1258	1	2	2WU	NO	NO	0.52	20	6,101
<b>TOTAL FOR MAP NO. 12</b>												
3SP.20105.003	Brunswick	13	SR 1258 (ALLRED STREET S.W.)	FROM SR 1257 TO SR 1259	1	2	2WU	NO	NO	0.06	20	704
<b>TOTAL FOR MAP NO. 13</b>												
3SP.20105.003	Brunswick	14	SR 1259 (KITRELL DRIVE S.W.)	FROM NC 179 TO SR 1258	1	2	2WU	NO	NO	0.53	20	6,219
<b>TOTAL FOR MAP NO. 14</b>												
3SP.20105.003	Brunswick	15	SR 1260 (WONDERLAND ST. S.W.)	FROM NC 179 TO DEAD END	1	2	2WU	NO	NO	0.57	20	6,688
<b>TOTAL FOR MAP NO. 15</b>												
3SP.20105.003	Brunswick	16	SR 1265 (OAKLAND STREET S.W.)	FROM SR 1139 TO DEAD END	1	2	2WU	NO	NO	0.17	20	1,995
<b>TOTAL FOR MAP NO. 16</b>												
3SP.20105.003	Brunswick	17	SR 1266 (BURGAW STREET S.W.)	FROM SR 1139 TO DEAD END	1	2	2WU	NO	NO	0.17	18	1,795
<b>TOTAL FOR MAP NO. 17</b>												
3SP.20105.003	Brunswick	18	SR 1268 (WHISPERING PINE ST. S.W.)	FROM NC 179 TO DEAD END	1	2	2WU	NO	NO	0.58	18	6,125
<b>TOTAL FOR MAP NO. 18</b>												
3SP.20105.003	Brunswick	19	SR 1269 (WESTBROOK AVE. S.W.)	FROM NC 904 TO SR 1273	1	2	2WU	NO	NO	0.61	20	7,157
<b>TOTAL FOR MAP NO. 19</b>												
3SP.20105.003	Brunswick	20	SR 1273 (LEWIS DRIVE S.W.)	FROM NC 179 TO SR 1822	1	2	2WU	NO	NO	0.06	20	704
<b>TOTAL FOR MAP NO. 20</b>												
3SP.20105.003	Brunswick	21	SR 1277 (HARBOR DRIVE S.W.)	FROM NC 179 TO SR 1278	1	2	2WU	NO	NO	0.56	20	6,571
<b>TOTAL FOR MAP NO. 21</b>												
3SP.20105.003	Brunswick	22	SR 1278 (CAMELOT DRIVE S.W.)	FROM NC 179 TO SR 1277	1	2	2WU	NO	NO	0.61	20	7,157
<b>TOTAL FOR MAP NO. 22</b>												
3SP.20105.003	Brunswick	23	SR 1279 (N. BOONESBORO RD S.W.)	FROM SR 1137 TO SR 1139	1	2	2WU	NO	NO	0.37	20	4,341
<b>TOTAL FOR MAP NO. 23</b>												
3SP.20105.003	Brunswick	24	SR 1286 (RIVER STREET S.W.)	FROM SR 1137 TO DEAD END	1	2	2WU	NO	NO	0.51	20	5,984
<b>TOTAL FOR MAP NO. 24</b>												
3SP.20105.003	Brunswick	25	SR 1287 (JAMES STREET S.W.)	FROM SR 1286 TO DEAD END	1	2	2WU	NO	NO	0.21	20	2,464
<b>TOTAL FOR MAP NO. 25</b>												
3SP.20105.003	Brunswick	26	SR 1290 (LOTT STREET S.W.)	FROM SR 1293 TO SR 1137	1	2	2WU	NO	NO	0.27	18	2,851
<b>TOTAL FOR MAP NO. 26</b>												
3SP.20105.003	Brunswick	27	SR 1291 (N TANGLEWOOD DRIVE S.W.)	FROM SR 1137 TO SR 1911	1	2	2WU	NO	NO	0.56	20	6,571
<b>TOTAL FOR MAP NO. 27</b>												
3SP.20105.003	Brunswick	28	SR 1292 (WINCHESTER DRIVE S.W.)	FROM SR 1137 TO SR 1293	1	2	2WU	NO	NO	0.15	18	1,584
<b>TOTAL FOR MAP NO. 28</b>												
3SP.20105.003	Brunswick	29	SR 1293 (FAIRFIELD AVE S.W.)	FROM SR 1292 TO SR 1290	1	2	2WU	NO	NO	0.1	18	1,056

PROJECT NO.	SHEET NO.
3SP.20105.003	5

## SUMMARY OF QUANTITIES

PROJECT NO	COUNTY	MAP NO	ROUTE	DESCRIPTION	TYP NO	LANES	LANE TYPE	FINAL SURFACE TESTING REQUIRED	WARM MIX ASPHALT REQUIRED	LENGTH MI	WIDTH FT	ASPHALT SURFACE TREATMENT, FOG SEAL SY
<b>TOTAL FOR MAP NO. 29</b>												
3SP.20105.003	Brunswick	30	SR 1801 (BARRACUDA ST. S.W.)	FROM SR 1139 TO DEAD END	1	2	2WU	NO	NO	0.27	18	2,851
<b>TOTAL FOR MAP NO. 30</b>												
3SP.20105.003	Brunswick	31	SR 1809 (BO-TUC RD.)	FROM SR 1162 TO DEAD END	1	2	2WU	NO	NO	0.28	18	2,957
<b>TOTAL FOR MAP NO. 31</b>												
3SP.20105.003	Brunswick	32	SR 1810 ( SHADY FOREST DR. S.W.)	FROM NC 179 TO DEAD END		2		NO	NO	0.28	20	3,285
<b>TOTAL FOR MAP NO. 32</b>												
3SP.20105.003	Brunswick	33	SR 1811 (BLUE MARLIN STREET S.W.)	FROM SR 1139 TO DEAD END	1	2	2WU	NO	NO	0.29	20	3,403
<b>TOTAL FOR MAP NO. 33</b>												
3SP.20105.003	Brunswick	34	SR 1812 (AZALEA DR. S.W.)	FROM SR 1141 TO SR 1813	1	2	2WU	NO	NO	0.17	20	1,995
<b>TOTAL FOR MAP NO. 34</b>												
3SP.20105.003	Brunswick	35	SR 1813 (PINWOOD DRIVE S.W.)	FROM SR 1812 TO DEAD END	1	2	2WU	NO	NO	0.14	20	1,643
<b>TOTAL FOR MAP NO. 35</b>												
3SP.20105.003	Brunswick	36	SR 1822 (DALE AVENUE S.W.)	FROM NC 179 TO DEAD END	1	2	2WU	NO	NO	0.55	20	6,503
<b>TOTAL FOR MAP NO. 36</b>												
3SP.20105.003	Brunswick	37	SR 1825 (BRIGADIER AVENUE S.W.)	FROM SR 1162 TO DEAD END	1	2	2WU	NO	NO	0.29	18	3,062
<b>TOTAL FOR MAP NO. 37</b>												
3SP.20105.003	Brunswick	38	SR 1839 (JOE BROOKS RD. S.W.)	FROM SR 1162 TO DEAD END	1	2	2WU	NO	NO	0.28	18	2,957
<b>TOTAL FOR MAP NO. 38</b>												
3SP.20105.003	Brunswick	39	SR 1845 (WILKES ST. S.W.)	FROM SR 1139 TO DEAD END	1	2	2WU	NO	NO	0.16	18	1,690
<b>TOTAL FOR MAP NO. 39</b>												
3SP.20105.003	Brunswick	40	SR 1846 (HERITAGE DRIVE S.W.)	FROM NC 179 TO DEAD END	1	2	2WU	NO	NO	0.72	20	8,448
<b>TOTAL FOR MAP NO. 40</b>												
3SP.20105.003	Brunswick	41	SR 1863 (RANDY STREET S.W.)	FROM SR 1139 TO DEAD END	1	2	2WU	NO	NO	0.22	18	2,323
<b>TOTAL FOR MAP NO. 41</b>												
3SP.20105.003	Brunswick	42	SR 1864 (SEA AIRE DRIVE S.W.)	FROM SR 1236 TO SR 1864	1	2	2WU	NO	NO	0.05	18	528
<b>TOTAL FOR MAP NO. 42</b>												
3SP.20105.003	Brunswick	43	SR 1875 (COASTAL PINE DR. S.W.)	FROM NC 179 TO SR 1877	1	2	2WU	NO	NO	0.1	18	1,056
<b>TOTAL FOR MAP NO. 43</b>												
3SP.20105.003	Brunswick	44	SR 1876 (ROBINSON ST. S.W.)	FROM SR 1875 TO DEAD END	1	2	2WU	NO	NO	0.11	18	1,162
<b>TOTAL FOR MAP NO. 44</b>												
3SP.20105.003	Brunswick	45	SR 1877 (PEARL STREET S.W.)	FROM SR 1875 TO DEAD END	1	2	2WD	NO	NO	0.11	18	1,162
<b>TOTAL FOR MAP NO. 45</b>												
3SP.20105.003	Brunswick	46	SR 1890 (SPRUCE LN S.W.)	FROM NC 179 TO SR 1196	1	2	MD	NO	NO	0.05	20	587
<b>TOTAL FOR MAP NO. 46</b>												
3SP.20105.003	Brunswick	47	SR 1891 (EVERGREEN LN S.W.)	FROM NC 179 TO SR 1196	1	2	2WU	NO	NO	0.05	20	587
<b>TOTAL FOR MAP NO. 47</b>												
3SP.20105.003	Brunswick	48	SR 1911 (LEWIS ST S.W.)	FROM SR 1291 TO DEAD END	1	2	2WU	NO	NO	0.29	20	3,403
<b>TOTAL FOR MAP NO. 48</b>												
3SP.20105.003	Brunswick	49	SR 1914 (KEITH ST S.W.)	FROM SR 1139 TO DEAD END	1	2	2WU	NO	NO	0.18	18	1,901
<b>TOTAL FOR MAP NO. 49</b>												
3SP.20105.003	Brunswick	50	SR 1915 (VINTON ST. S.W.)	FROM SR 1286 TO DEAD END	1	2	2WU	NO	NO	0.17	20	1,995
<b>TOTAL FOR MAP NO. 50</b>												
3SP.20105.003	Brunswick	51	SR 1917 (PIN FISH ST. S.W.)	FROM SR 1811 TO DEAD END	1	2	2WU	NO	NO	0.06	18	634
<b>TOTAL FOR MAP NO. 51</b>												
3SP.20105.003	Brunswick	52	SR 1925 (MACKEREL STREET)	FROM SR 1811 TO DEAD END	1	2	2WU	NO	NO	0.06	18	634
<b>TOTAL FOR MAP NO. 52</b>												
<b>TOTAL FOR PROJ NO. 3SP.20105.003</b>										<b>17.03</b>		<b>194,835</b>
<b>GRAND TOTAL</b>												
										<b>17.03</b>		<b>194,835</b>

PROJECT NO.	SHEET NO.
3SP.20105.003	6

**THERMOPLASTIC AND PAINT QUANTITIES**

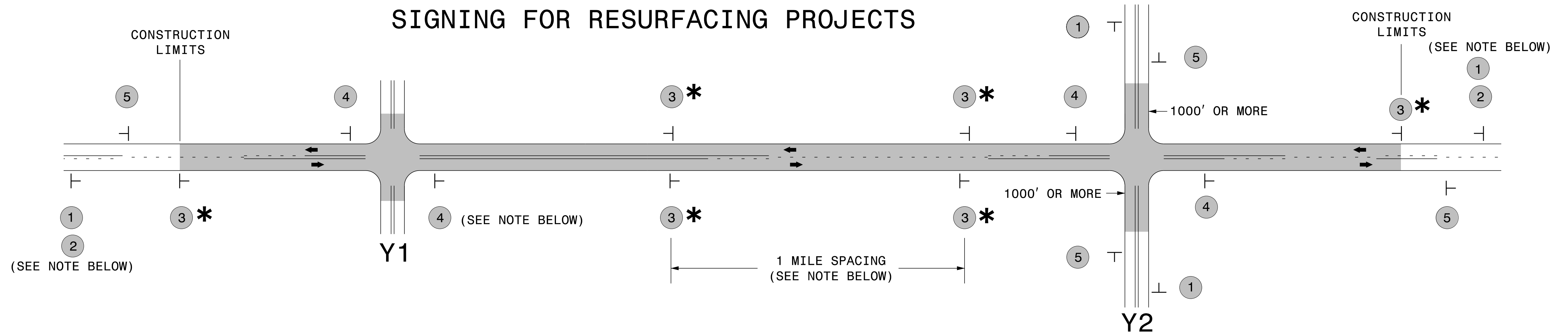
PROJECT NO	COUNTY	MAP NO	ROUTE	DESCRIPTION	TYP	LANES	LANE TYPE	LENGTH	WIDTH	4413000000-E	4457000000-N	4810000000-E		4900000000-N	
										WORK ZONE ADVANCE/GENERAL WARNING SIGNING	TEMPORARY TRAFFIC CONTROL	4" WHITE PAINT	4" YELLOW PAINT	RAISED YELLOW & YELLOW MARKERS	
										SF	LS	LF	LF	EA	
3SP.20105.003	Brunswick	N/A	VARIOUS SECONDARY ROADS	PROJECT WIDE	N/A						1				
<b>TOTAL FOR MAP NO. 0</b>											<b>1</b>				
3SP.20105.003	Brunswick	1	SR 1159 (GAUSE LANDING RD. S.W.)	FROM NC 179 TO DEAD END	1	2	2WU	0.42	18	48					
<b>TOTAL FOR MAP NO. 1</b>											<b>48</b>				
3SP.20105.003	Brunswick	2	SR 1171 (FRINK STREET S.W.)	FROM NC 179 TO DEAD END	1	2	2WU	0.46	20	64					
<b>TOTAL FOR MAP NO. 2</b>											<b>64</b>				
3SP.20105.003	Brunswick	3	SR 1183 (OCEAN HAVEN RD. S.W.)	FROM NC 179 TO DEAD END	1	2	2WU	0.55	20	64					
<b>TOTAL FOR MAP NO. 3</b>											<b>64</b>				
3SP.20105.003	Brunswick	4	SR 1196 (EASTBROOK AVE S.W.)	FROM SR 1890 TO DEAD END	1	2	2WU	0.28	20	32					
<b>TOTAL FOR MAP NO. 4</b>											<b>32</b>				
3SP.20105.003	Brunswick	5	SR 1212 (HICKORY AVE S.W.)	FROM NC 179 TO SR 1213	1	2	2WU	0.15	20	32					
<b>TOTAL FOR MAP NO. 5</b>											<b>32</b>				
3SP.20105.003	Brunswick	6	SR 1213 (LIVE OAK AVE S.W.)	FROM SR 1212 TO SR 1159	1	2	2WU	0.13	20	32					
<b>TOTAL FOR MAP NO. 6</b>											<b>32</b>				
3SP.20105.003	Brunswick	7	SR 1232 (WATERWAY DRIVE S.W.)	FROM NC 179 TO DEAD END	1	2	2WU	0.57	20	64					
<b>TOTAL FOR MAP NO. 7</b>											<b>64</b>				
3SP.20105.003	Brunswick	8	SR 1236 (CRAVEN STREET S.W.)	FROM SR 1139 TO SR 1139	1	2	2WU	1.1	20	128		23,232	23,232	73	
<b>TOTAL FOR MAP NO. 8</b>											<b>128</b>		<b>23,232</b>	<b>23,232</b>	<b>73</b>
3SP.20105.003	Brunswick	9	SR 1246 (SHADY FOREST DRIVE S.W.)	FROM NC 179 TO DEAD END	1	2	2WU	0.66	20	80					
<b>TOTAL FOR MAP NO. 9</b>											<b>80</b>				
3SP.20105.003	Brunswick	10	SR 1247 (WATERLOO STREET S.W.)	FROM NC 179 TO DEAD END	1	2	2WU	0.56	18	64					
<b>TOTAL FOR MAP NO. 10</b>											<b>64</b>				
3SP.20105.003	Brunswick	11	SR 1249 (BESSEMER RD. S.W.)	FROM SR 1139 TO DEAD END	1	2	2WU	0.66	20	80					
<b>TOTAL FOR MAP NO. 11</b>											<b>80</b>				
3SP.20105.003	Brunswick	12	SR 1257 (OCEAN VIEW DRIVE S.W.)	FROM NC 179 TO SR 1258	1	2	2WU	0.52	20	64					
<b>TOTAL FOR MAP NO. 12</b>											<b>64</b>				
3SP.20105.003	Brunswick	13	SR 1258 (ALLRED STREET S.W.)	FROM SR 1257 TO SR 1259	1	2	2WU	0.06	20	16					
<b>TOTAL FOR MAP NO. 13</b>											<b>16</b>				
3SP.20105.003	Brunswick	14	SR 1259 (KITRELL DRIVE S.W.)	FROM NC 179 TO SR 1258	1	2	2WU	0.53	20	64					
<b>TOTAL FOR MAP NO. 14</b>											<b>64</b>				
3SP.20105.003	Brunswick	15	SR 1260 (WONDERLAND ST. S.W.)	FROM NC 179 TO DEAD END	1	2	2WU	0.57	20	64					
<b>TOTAL FOR MAP NO. 15</b>											<b>64</b>				
3SP.20105.003	Brunswick	16	SR 1265 (OAKLAND STREET S.W.)	FROM SR 1139 TO DEAD END	1	2	2WU	0.17	20	32					
<b>TOTAL FOR MAP NO. 16</b>											<b>32</b>				
3SP.20105.003	Brunswick	17	SR 1266 (BURGAW STREET S.W.)	FROM SR 1139 TO DEAD END	1	2	2WU	0.17	18	32					
<b>TOTAL FOR MAP NO. 17</b>											<b>32</b>				
3SP.20105.003	Brunswick	18	SR 1268 (WHISPERING PINE ST. S.W.)	FROM NC 179 TO DEAD END	1	2	2WU	0.58	18	80					
<b>TOTAL FOR MAP NO. 18</b>											<b>80</b>				
3SP.20105.003	Brunswick	19	SR 1269 (WESTBROOK AVE. S.W.)	FROM NC 904 TO SR 1273	1	2	2WU	0.61	20	80					
<b>TOTAL FOR MAP NO. 19</b>											<b>80</b>				
3SP.20105.003	Brunswick	20	SR 1273 (LEWIS DRIVE S.W.)	FROM NC 179 TO SR 1822	1	2	2WU	0.06	20	16					
<b>TOTAL FOR MAP NO. 20</b>											<b>16</b>				
3SP.20105.003	Brunswick	21	SR 1277 (HARBOR DRIVE S.W.)	FROM NC 179 TO SR 1278	1	2	2WU	0.56	20	64					
<b>TOTAL FOR MAP NO. 21</b>											<b>64</b>				
3SP.20105.003	Brunswick	22	SR 1278 (CAMELOT DRIVE S.W.)	FROM NC 179 TO SR 1277	1	2	2WU	0.61	20	80					
<b>TOTAL FOR MAP NO. 22</b>											<b>80</b>				
3SP.20105.003	Brunswick	23	SR 1279 (N. BOONESBORO RD S.W.)	FROM SR 1137 TO SR 1139	1	2	2WU	0.37	20	48					
<b>TOTAL FOR MAP NO. 23</b>											<b>48</b>				
3SP.20105.003	Brunswick	24	SR 1286 (RIVER STREET S.W.)	FROM SR 1137 TO DEAD END	1	2	2WU	0.51	20	64					
<b>TOTAL FOR MAP NO. 24</b>											<b>64</b>				
3SP.20105.003	Brunswick	25	SR 1287 (JAMES STREET S.W.)	FROM SR 1286 TO DEAD END	1	2	2WU	0.21	20	32					
<b>TOTAL FOR MAP NO. 25</b>											<b>32</b>				
3SP.20105.003	Brunswick	26	SR 1290 (LOTT STREET S.W.)	FROM SR 1293 TO SR 1137	1	2	2WU	0.27	18	32					
<b>TOTAL FOR MAP NO. 26</b>											<b>32</b>				
3SP.20105.003	Brunswick	27	SR 1291 (N TANGLEWOOD DRIVE S.W.)	FROM SR 1137 TO SR 1911	1	2	2WU	0.56	20	64					
<b>TOTAL FOR MAP NO. 27</b>											<b>64</b>				
3SP.20105.003	Brunswick	28	SR 1292 (WINCHESTER DRIVE S.W.)	FROM SR 1137 TO SR 1293	1	2	2WU	0.15	18	32					

PROJECT NO.	SHEET NO.
3SP.20105.003	7

**THERMOPLASTIC AND PAINT QUANTITIES**

PROJECT	COUNTY	MAP	ROUTE	DESCRIPTION	TYP	LANES	LANE TYPE	LENGTH	WIDTH	441300000-E	445700000-N	481000000-E		490000000-N	
										WORK ZONE ADVANCE/GENERAL WARNING SIGNING	TEMPORARY TRAFFIC CONTROL	4" WHITE PAINT	4" YELLOW PAINT	RAISED YELLOW & YELLOW MARKERS	
<b>TOTAL FOR MAP NO. 28</b>										<b>0.15</b>					
3SP.20105.003	Brunswick	29	SR 1293 (FAIRFIELD AVE S.W.)	FROM SR 1292 TO SR 1290	1	2	2WU	0.1	18	16					
<b>TOTAL FOR MAP NO. 29</b>										<b>0.1</b>					
3SP.20105.003	Brunswick	30	SR 1801 (BARRACUDA ST. S.W.)	FROM SR 1139 TO DEAD END	1	2	2WU	0.27	18	32					
<b>TOTAL FOR MAP NO. 30</b>										<b>0.27</b>					
3SP.20105.003	Brunswick	31	SR 1809 (BO-TUC RD.)	FROM SR 1162 TO DEAD END	1	2	2WU	0.28	18	32					
<b>TOTAL FOR MAP NO. 31</b>										<b>0.28</b>					
3SP.20105.003	Brunswick	32	SR 1810 (SHADY FOREST DR. S.W.)	FROM NC 179 TO DEAD END		2		0.28	20	32					
<b>TOTAL FOR MAP NO. 32</b>										<b>0.28</b>					
3SP.20105.003	Brunswick	33	SR 1811 (BLUE MARLIN STREET S.W.)	FROM SR 1139 TO DEAD END	1	2	2WU	0.29	20	48					
<b>TOTAL FOR MAP NO. 33</b>										<b>0.29</b>					
3SP.20105.003	Brunswick	34	SR 1812 (AZALEA DR. S.W.)	FROM SR 1141 TO SR 1813	1	2	2WU	0.17	20	32					
<b>TOTAL FOR MAP NO. 34</b>										<b>0.17</b>					
3SP.20105.003	Brunswick	35	SR 1813 (PINWOOD DRIVE S.W.)	FROM SR 1812 TO DEAD END	1	2	2WU	0.14	20	16					
<b>TOTAL FOR MAP NO. 35</b>										<b>0.14</b>					
3SP.20105.003	Brunswick	36	SR 1822 (DALE AVENUE S.W.)	FROM NC 179 TO DEAD END	1	2	2WU	0.55	20	64					
<b>TOTAL FOR MAP NO. 36</b>										<b>0.55</b>					
3SP.20105.003	Brunswick	37	SR 1825 (BRIGADIER AVENUE S.W.)	FROM SR 1162 TO DEAD END	1	2	2WU	0.29	18	48					
<b>TOTAL FOR MAP NO. 37</b>										<b>0.29</b>					
3SP.20105.003	Brunswick	38	SR 1839 (JOE BROOKS RD. S.W.)	FROM SR 1162 TO DEAD END	1	2	2WU	0.28	18	32					
<b>TOTAL FOR MAP NO. 38</b>										<b>0.28</b>					
3SP.20105.003	Brunswick	39	SR 1845 (WILKES ST. S.W.)	FROM SR 1139 TO DEAD END	1	2	2WU	0.16	18	32					
<b>TOTAL FOR MAP NO. 39</b>										<b>0.16</b>					
3SP.20105.003	Brunswick	40	SR 1846 (HERITAGE DRIVE S.W.)	FROM NC 179 TO DEAD END	1	2	2WU	0.72	20	80					
<b>TOTAL FOR MAP NO. 40</b>										<b>0.72</b>					
3SP.20105.003	Brunswick	41	SR 1863 (RANDY STREET S.W.)	FROM SR 1139 TO DEAD END	1	2	2WU	0.22	18	32					
<b>TOTAL FOR MAP NO. 41</b>										<b>0.22</b>					
3SP.20105.003	Brunswick	42	SR 1864 (SEA AIRE DRIVE S.W.)	FROM SR 1236 TO SR 1864	1	2	2WU	0.05	18	16		1,056	1,056	3	
<b>TOTAL FOR MAP NO. 42</b>										<b>0.05</b>			<b>1,056</b>	<b>1,056</b>	<b>3</b>
3SP.20105.003	Brunswick	43	SR 1875 (COASTAL PINE DR. S.W.)	FROM NC 179 TO SR 1877	1	2	2WU	0.1	18	16					
<b>TOTAL FOR MAP NO. 43</b>										<b>0.1</b>					
3SP.20105.003	Brunswick	44	SR 1876 (ROBINSON ST. S.W.)	FROM SR 1875 TO DEAD END	1	2	2WU	0.11	18	16					
<b>TOTAL FOR MAP NO. 44</b>										<b>0.11</b>					
3SP.20105.003	Brunswick	45	SR 1877 (PEARL STREET S.W.)	FROM SR 1875 TO DEAD END	1	2	2WD	0.11	18	16					
<b>TOTAL FOR MAP NO. 45</b>										<b>0.11</b>					
3SP.20105.003	Brunswick	46	SR 1890 (SPRUCE LN S.W.)	FROM NC 179 TO SR 1196	1	2	MD	0.05	20	16					
<b>TOTAL FOR MAP NO. 46</b>										<b>0.05</b>					
3SP.20105.003	Brunswick	47	SR 1891 (EVERGREEN LN S.W.)	FROM NC 179 TO SR 1196	1	2	2WU	0.05	20	16					
<b>TOTAL FOR MAP NO. 47</b>										<b>0.05</b>					
3SP.20105.003	Brunswick	48	SR 1911 (LEWIS ST S.W.)	FROM SR 1291 TO DEAD END	1	2	2WU	0.29	20	48					
<b>TOTAL FOR MAP NO. 48</b>										<b>0.29</b>					
3SP.20105.003	Brunswick	49	SR 1914 (KEITH ST S.W.)	FROM SR 1139 TO DEAD END	1	2	2WU	0.18	18	32					
<b>TOTAL FOR MAP NO. 49</b>										<b>0.18</b>					
3SP.20105.003	Brunswick	50	SR 1915 (VINTON ST. S.W.)	FROM SR 1286 TO DEAD END	1	2	2WU	0.17	20	32					
<b>TOTAL FOR MAP NO. 50</b>										<b>0.17</b>					
3SP.20105.003	Brunswick	51	SR 1917 (PIN FISH ST. S.W.)	FROM SR 1811 TO DEAD END	1	2	2WU	0.06	18	16					
<b>TOTAL FOR MAP NO. 51</b>										<b>0.06</b>					
3SP.20105.003	Brunswick	52	SR 1925 (MACKEREL STREET)	FROM SR 1811 TO DEAD END	1	2	2WU	0.06	18	16					
<b>TOTAL FOR MAP NO. 52</b>										<b>0.06</b>					
<b>TOTAL FOR PROJ NO. 3SP.20105.003</b>										<b>17.03</b>	<b>2,288</b>	<b>1</b>	<b>24,288</b>	<b>24,288</b>	<b>76</b>
													<b>48,576</b>		
<b>GRAND TOTAL</b>										<b>17.03</b>	<b>2,288</b>	<b>1</b>	<b>24,288</b>	<b>24,288</b>	<b>76</b>
													<b>48,576</b>		

## SIGNING FOR RESURFACING PROJECTS



LEGEND	
┆	STATIONARY SIGN
←	DIRECTION OF TRAFFIC FLOW


### MAINLINE (-L-) SIGNING

### -Y- LINE SIGNING

SIGNING NOTES AND PLACEMENT PER DIRECTION		
1 2		<p style="text-align: center;"><b>NO REQUIRED STATIONARY SIGNING FOR THE FOLLOWING -Y- LINE CONDITIONS:</b></p> <ol style="list-style-type: none"> <li>1) LESS THAN 1000' OF RESURFACING ALONG -Y- LINE</li> <li>2) SUBDIVISION ROADS</li> <li>3) DEAD END ROADS</li> </ol> <p style="text-align: center;">WHEN PAVING/CONSTRUCTION ACTIVITIES PROCEED ACROSS AN UNSIGNED -Y- LINE, ADVANCE WARNING PORTABLE SIGNS SHALL BE USED ALONG THE -Y- LINE AS SHOWN BELOW. REMOVE UPON COMPLETION OF WORK.</p> <div style="display: flex; justify-content: space-around; align-items: center;"> <div style="text-align: center;"> <p style="font-size: small;">W20-1 48" X 48"</p> </div> <div style="text-align: center;"> <p style="font-size: small;">W20-7 A 48" X 48"</p> </div> </div> <p style="text-align: center;">PLACED 500' IN ADVANCE OF FLAGGER. PLACED 250' IN ADVANCE OF FLAGGER.</p>
3 *		
4		
5		

### \* SIGNING FOR ASPHALT SURFACE TREATMENTS (ONLY)

SUBSTITUTE LOW/SOFT SHOULDER SIGNS BY ALTERNATING THE FOLLOWING TWO SIGNS:  
STARTING WITH "UNMARKED PAVEMENT AHEAD" (SP 06026) FOLLOWED BY "LOOSE GRAVEL" (W8-7).



**RESURFACING  
ADVANCE WARNING SIGNS  
FOR  
RURAL AND SUBURBAN  
2 LANE ROADWAYS**